



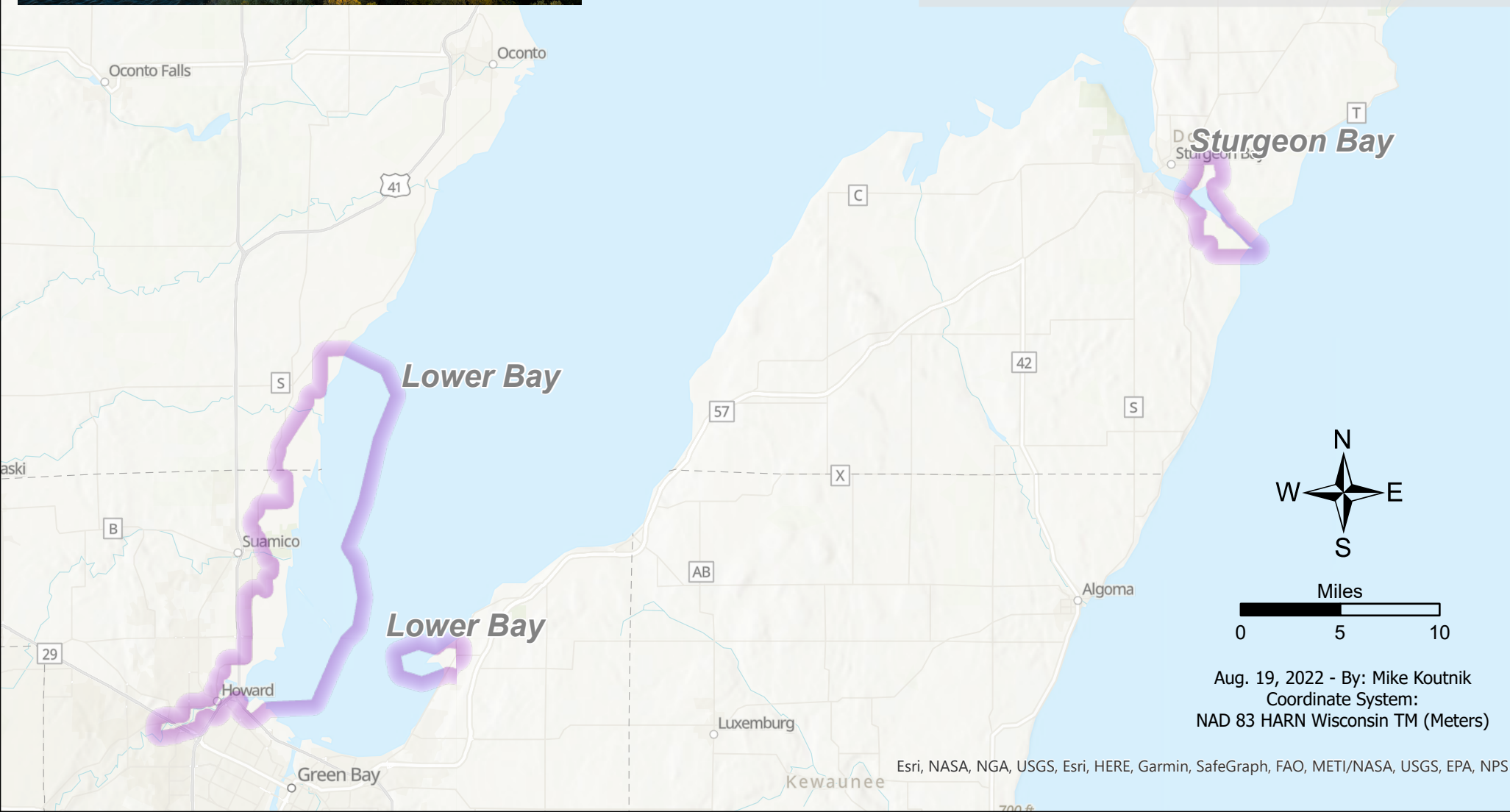
Bay of Green Bay NERR Preliminary Recommended Natural Area Sites

@Ben Young for NEW Water



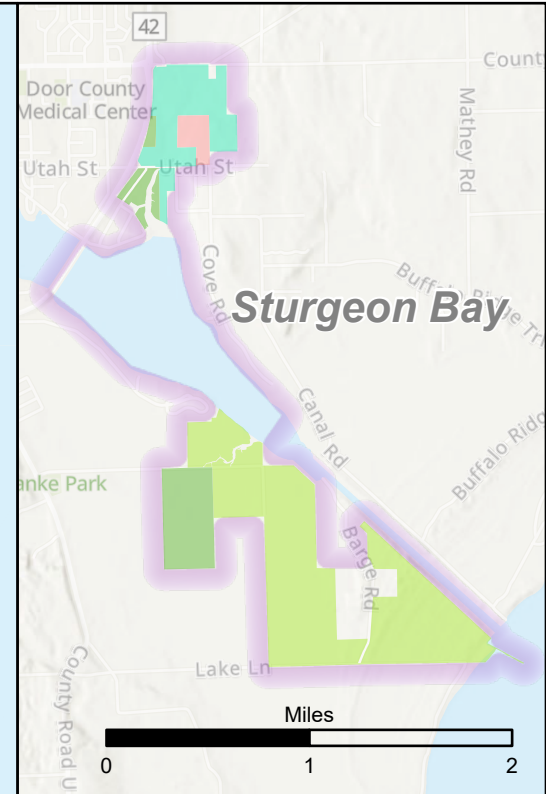
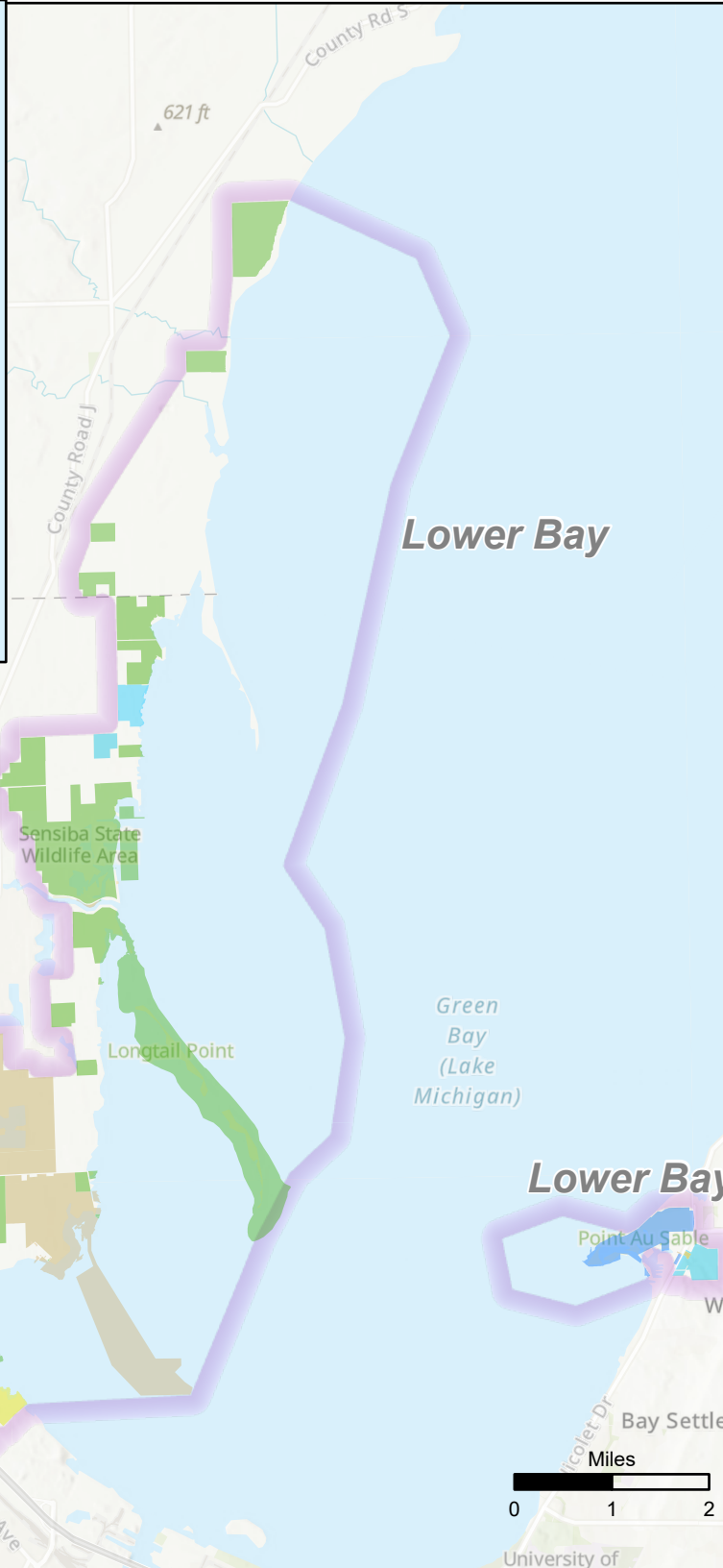
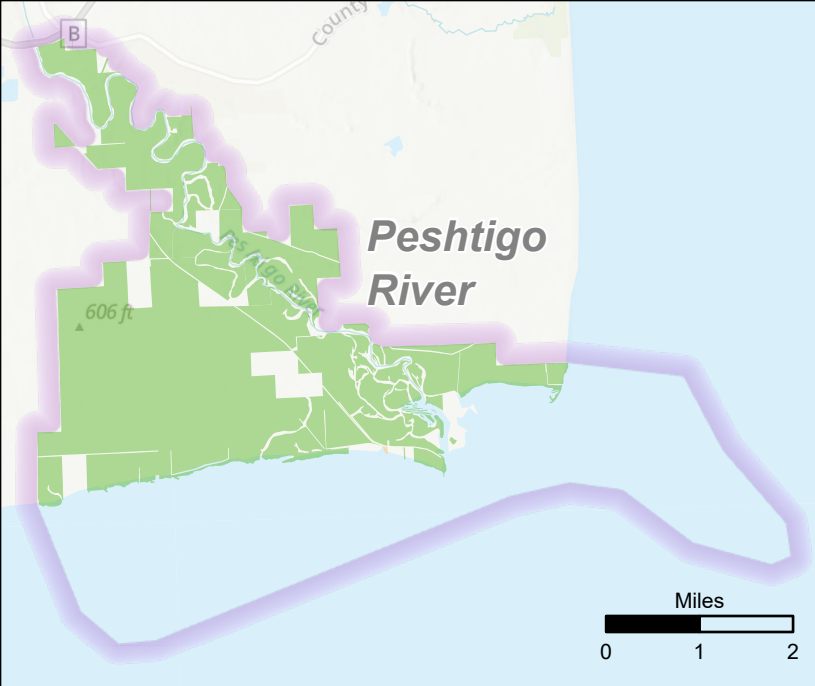
This map shows the **preliminary recommended natural area sites** to be included in the proposed Bay of Green Bay National Estuarine Research Reserve. Note: only publicly accessible lands within these areas are eligible to be included in the Bay of Green Bay NERR. Official land and water boundaries have not yet been set but will include a refinement of what is featured on these maps. The selection of a site for the NERR visitor/education center will occur at a later date.

For more information on the proposed NERR, see uwgb.edu/nerr.



Aug. 19, 2022 - By: Mike Koutnik
Coordinate System:
NAD 83 HARN Wisconsin TM (Meters)

Esri, NASA, NGA, USGS, Esri, HERE, Garmin, SafeGraph, FAO, METI/NASA, USGS, EPA, NPS



Management Areas

- Brown County
- City of Green Bay
- Crossroads at Big Creek
- Door County Land Trust
- Northeast Wisconsin Land Trust
- Sturgeon Bay School District
- Town of Peshtigo
- Town of Scott
- University of Wisconsin System
- Village of Howard
- Village of Suamico
- WDNR



Aug. 19, 2022 - By: Mike Koutnik
Coordinate System:
NAD 83 HARN Wisconsin TM (Meters)

Esri, NASA, NGA, USGS, Esri, NASA, NGA, USGS, FEMA,
Esri, HERE, Garmin, SafeGraph, GeoTechnologies, Inc,
METI/NASA, USGS, EPA, NPS, USDA, County of Brown,
Esri, HERE, Garmin, SafeGraph, GeoTechnologies, Inc,
METI/NASA, USGS, EPA, NPS, US Census Bureau, USDA,
County of Brown, Esri, HERE, Garmin, SafeGraph,

